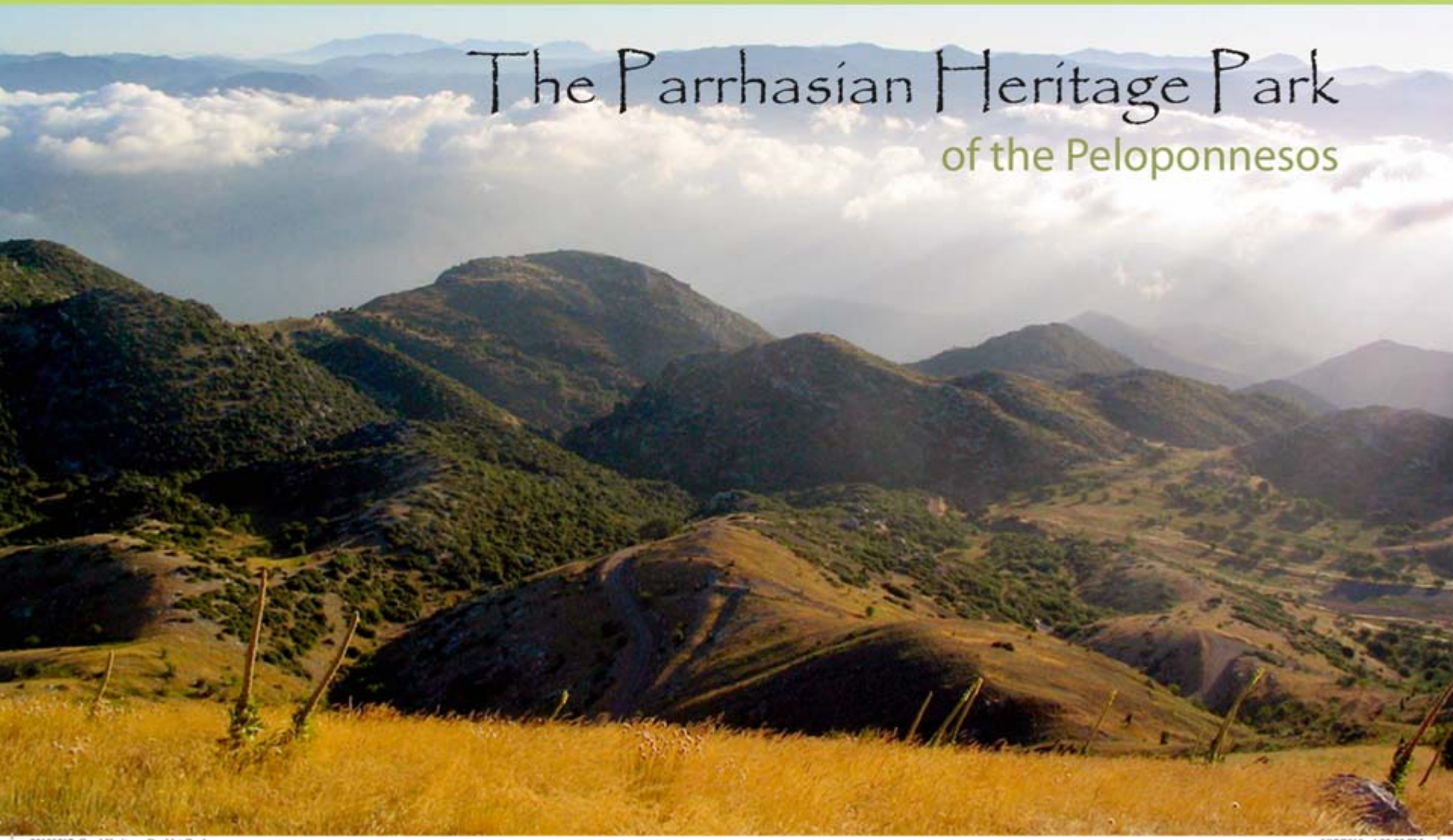


Το Παρράσιο Πάρκο Πολιτιστικής Κληρονομιάς  
της Πελοποννήσου

The Parrhasian Heritage Park  
of the Peloponnesos

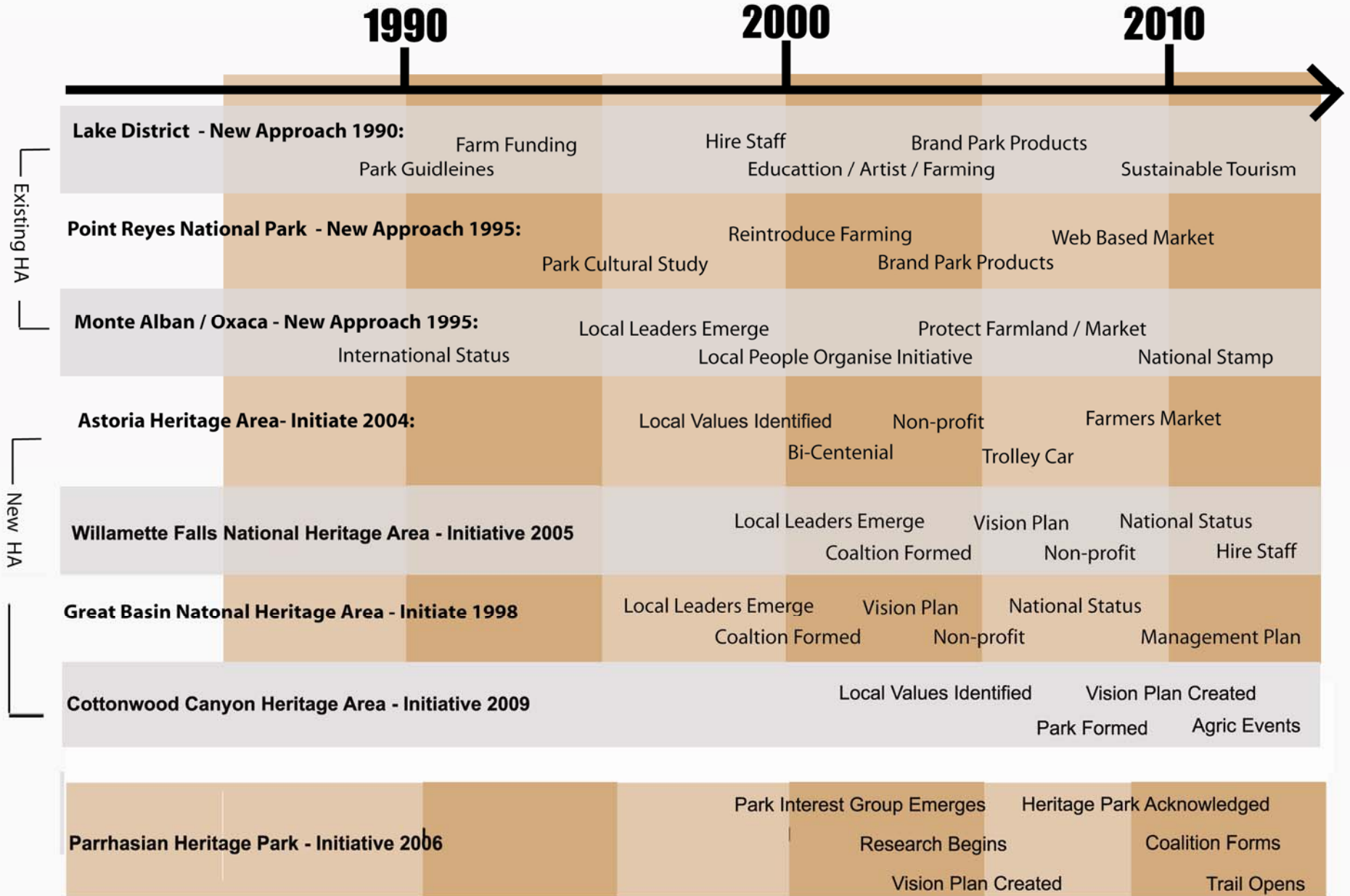




# Parrhasian Heritage Park

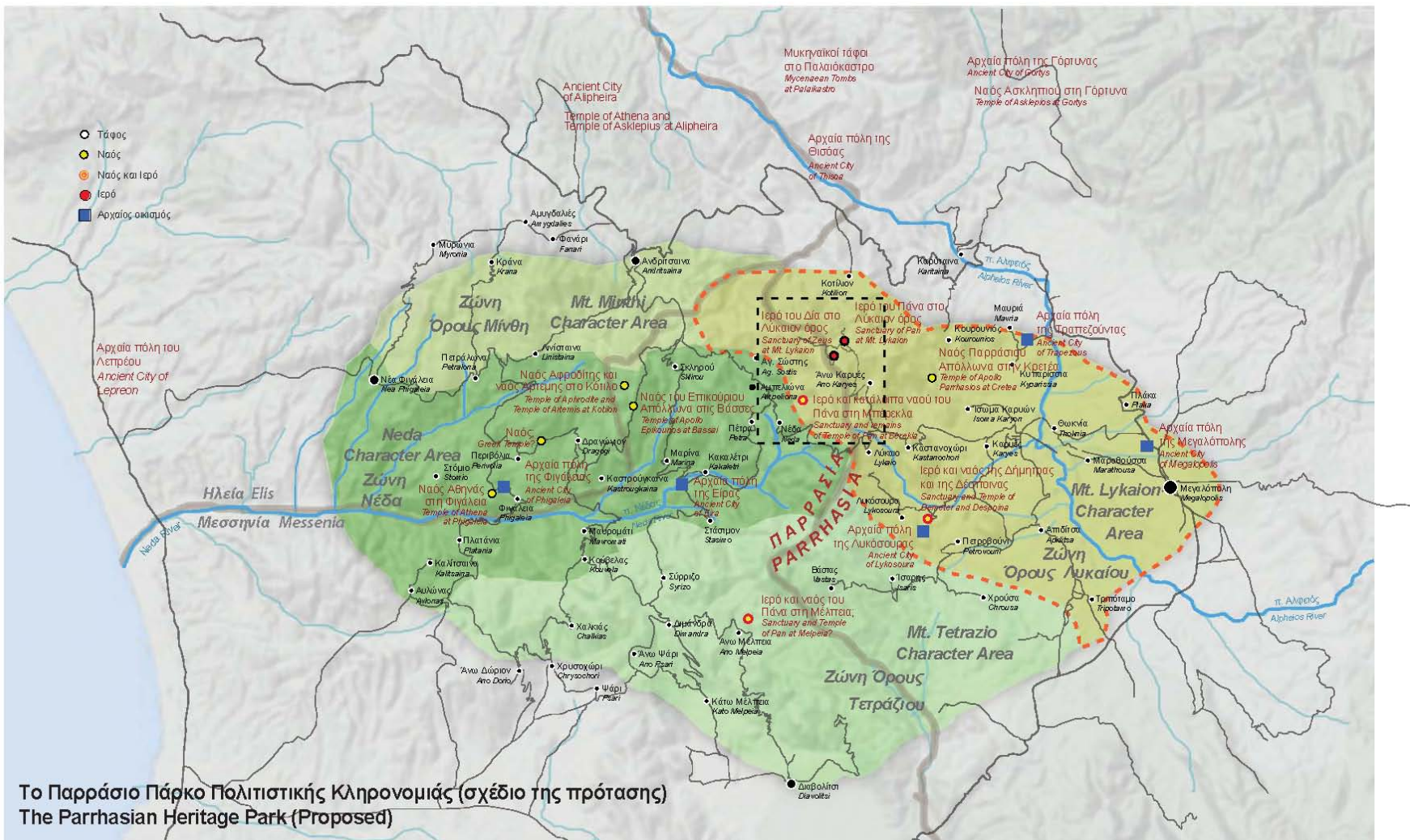


# Timelines for Creating Heritage Areas





# Parrhasian Heritage Park



0 5 10 Χιλιόμετρα  
Kilometers

Σύμβολα του χάρτη  
Map Symbols

- Πόλεις  
Town
- Δρόμοι  
Roads
- Διοικητικά Όρια  
Political Boundary
- Ποταμοί  
Rivers

Colors show four different characteristic areas within proposed park boundary



Τέσσερις Ζώνες εντός του ορίων του προταμένου Πάρκου δηλώνονται με διαφορετικά χρώματα



**Catalyst: Lykaion Trail Loop Opens**

**Steering Committee Formed**

**2011**

**Heritage Park Acknowledged**

**Vision Plan Created**

**Community Workshop**

**2010**

**Research Begins**

**Park Interest Group Emerges**

**Parhasian Research Center Opens**

**2019**

**World Heritage Status**

**Park Scenic Driving Loop Established**

**2017**

**Park Plan Emerges**

**Catalyst: Ride Parrhasia in 2 Days**

**Catalyst: Guided Archaeological Tours**

**2015**

**Catalyst: Culinary Tours**

**Catalyst: Shepherd Shelter Cabins**



- 1. Legislation Committee**
- 2. Towns and Villages Committee**
- 3. Archaeology Committee:**
- 4. Natural Committee**
- 5. Recreation and Tourism  
Committee**
- 6. Agriculture and Food**
- 7. Administration and Outreach  
Committee**
- 8. Park Planning Committee:**



## 1. Legislation Committee





## 2. Towns and Villages Committee







# Parrhasian Heritage Park



## 2. Towns and Villages Committee



## 3. Archaeology Committee





## 3. Archaeology Committee:





# Parrhasian Heritage Park



**3. Archaeology Committee:**



## 4. Natural Committee





# Parrhasian Heritage Park



**5. Recreation and Tourism Committee**



**5. Recreation and Tourism Committee**



# Parrhasian Heritage Park



## 6. Agriculture and Food Committee





## 7. Administration and Outreach Committee





## 8. Park Planning Committee





# Parrhasian Heritage Park

**Develop Mount Lykaion Heritage Site**

**Create Mount Lykaion Loop Trail:**

**Adapt House for Visitors**

**Shepherd Shelters Adapted as Camping Huts**

**Advance Parrhasian Culinary Tour**

**Offer Guided Tours Between Ancient Sites**

**Ride Around Parrhasia In 3 Days (RAPID2)**

**Promote Horse Trip Around Park in 7 Days**

**Develop Seven Village Music Festival**

**Open Scenic Driving Loop**

**Build Park Research Center**

**Create Parkwide Loop Trail**

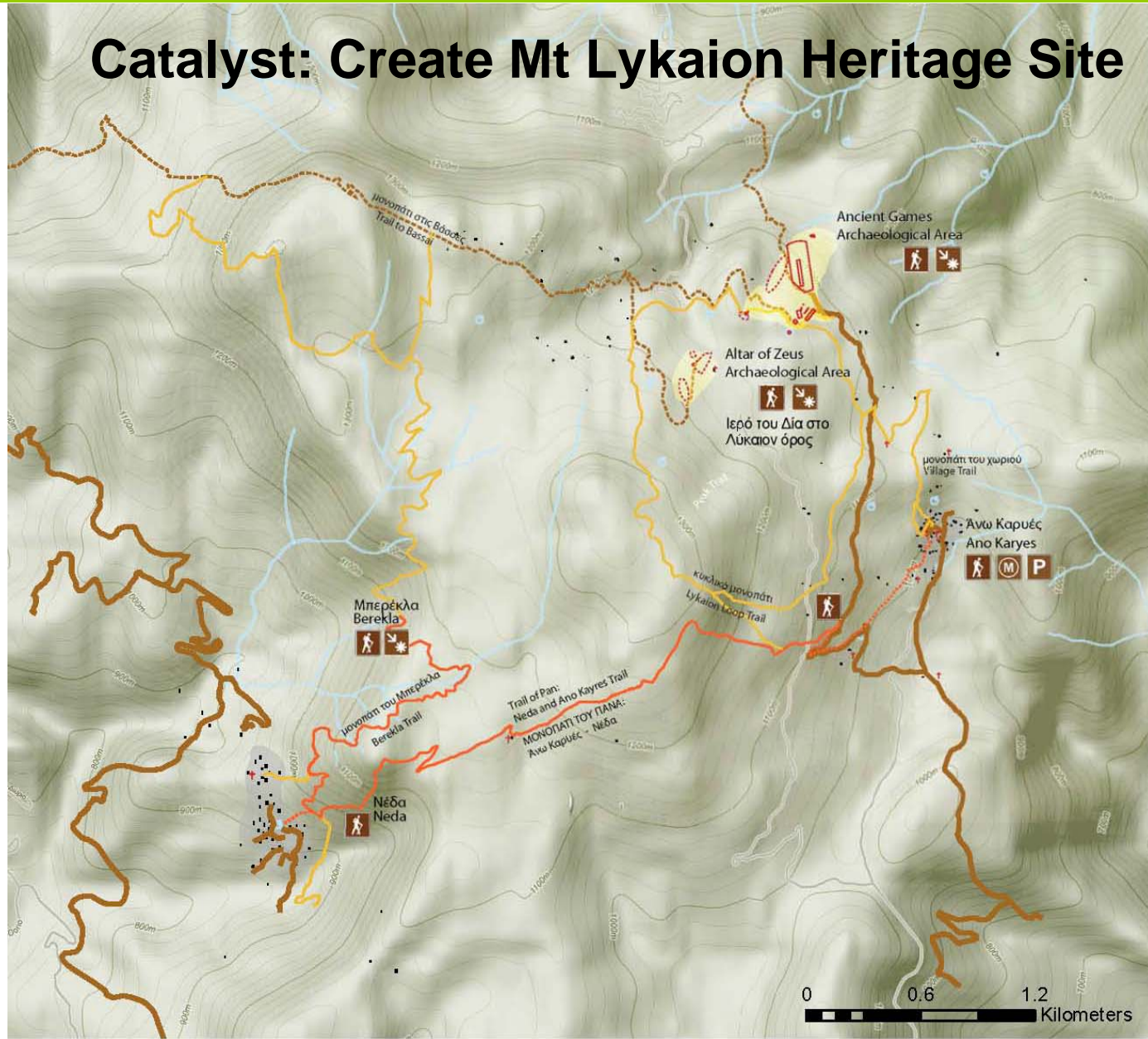
**Rotating Village Food Market**

**Create Parrhasian Food Brand**

**Catalyst  
Examples**



## Catalyst: Create Mt Lykaion Heritage Site





## Catalyst: Develop Mount Lykaion Heritage Site

**Strategy:** Conserve, Promote, Educate and provide improved public access to the ancient sites on and around Mount Lykaion. Design and implement recreation opportunities for the public that compliment existing uses.

### Actions:

### Committee:

Complete archaeological investigations of the site	Archaeology
Plan, Design, and Implement a site program for public access to the sites	Archaeology, Park Planning
Provide services for visiting public in nearby villages of Neda, Ano karyes and Kotillion	Towns and Villages, Recreation and Tourism
Continue Lyakion Games and promote festival	Towns and Villages, Archaeology, Recreation and Tourism

Το Παρράσιο Πάρκο Πολιτιστικής Κληρονομιάς  
της Πελοποννήσου

The Parrhasian Heritage Park  
of the Peloponnesos

